

Oxford City Planning Committee Presentation

www.oxford.gov.uk



45

22/02955/FUL

Land at Oxpens



Site Location Plan



Oxpens Meadow - southwards

47



Oxpens Meadow - eastwards

48



Oxpens Meadow - northwards

49



View of rear of Ice Rink

50



View of rear of Ice Rink

51



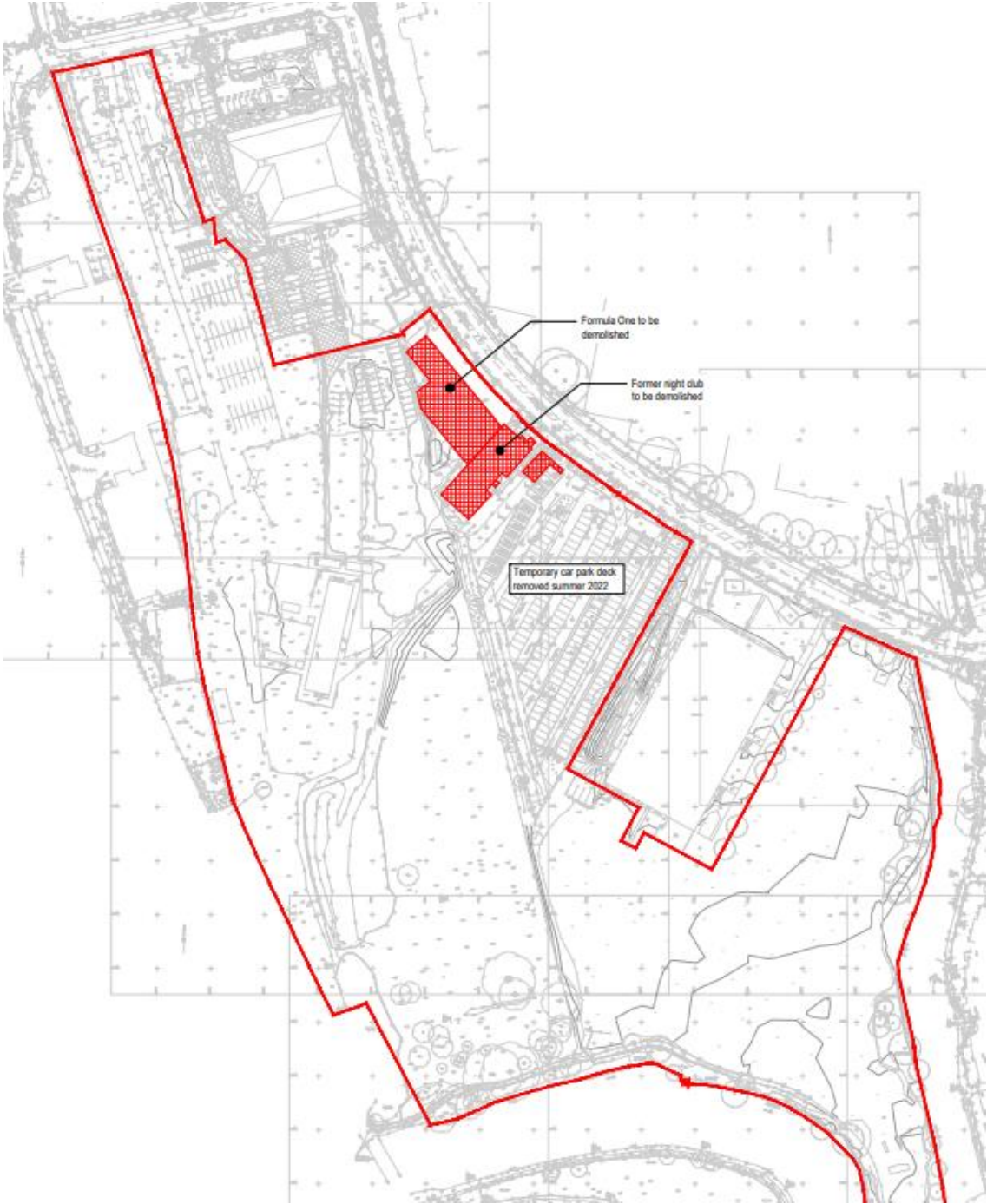
View of open land looking westwards

52



Demolition Plan

53



Cut and fill

54

Illustrative cut and fill diagram


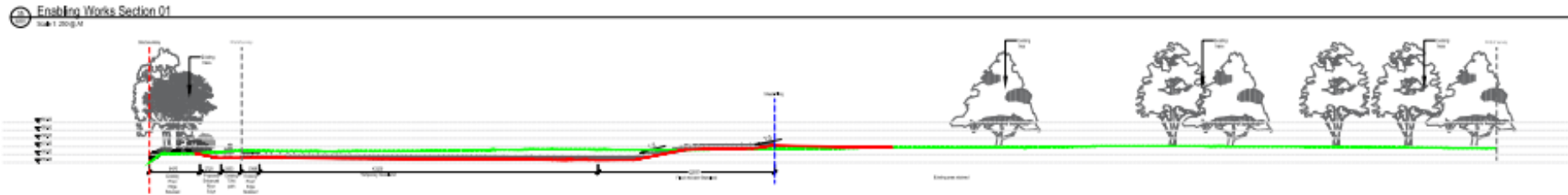
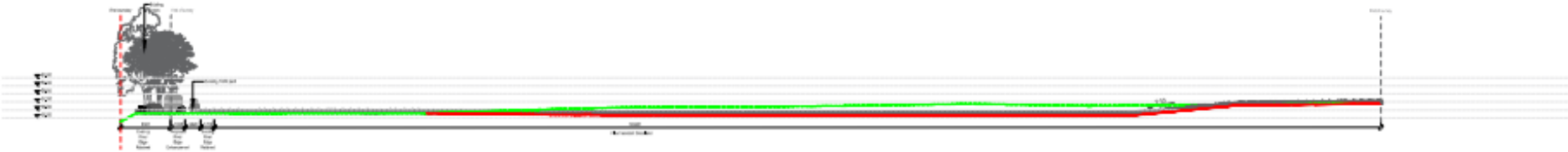


Drainage – cut and fill

55





Enabling works – Site Sections 1




Enabling Works Plan
Scale: 1:200 @ A1

57



Enabling Works Section 05
Scale: 1:200 @ A1



Enabling Works Section 06
Scale: 1:200 @ A1

This page is intentionally left blank